

PROPOSED LOCATIONAL SYSTEM RELIEF VALUE (LSRV) AREAS

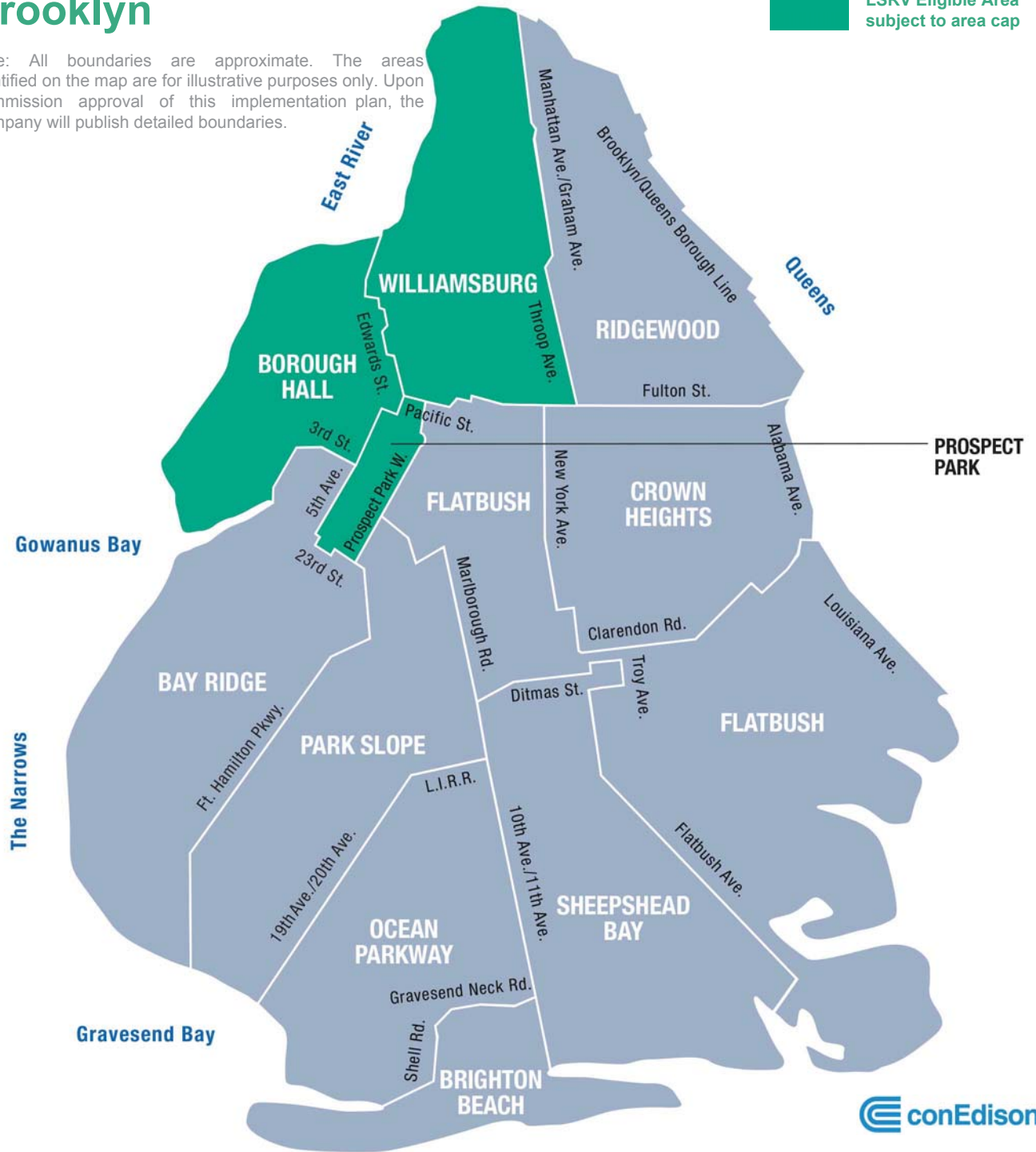
ConEd

Type	Name	Borough or County	MW Available for LSRV (as of May, 1, 2017)	CSRP Zone
Sub-transmission	Plymouth	Brooklyn	14.3 MW	2 pm to 6 pm; Borough Hall network
Sub-transmission	Water St.	Brooklyn	30.1 MW	7 pm to 11 pm; Williamsburg and Prospect Park networks
Sub-transmission	Glendale, Newtown	Queens	8.1 MW	11 am to 3 pm; Borden network 4 pm to 8 pm; Sunnyside network 7 pm to 11 pm; maspeth network
Area Station	E. 179th St.	Bronx	7.9 MW	7 pm to 11 pm; Fordam network
Area Station	Parkcester No. 2	Bronx	2.8 MW	4 pm to 8 pm; Northeast Bronx network
Area Station	Parkcester No. 1	Bronx	0.7 MW	7 pm to 11 pm; Southeast Bronx network
Area Station	W. 42nd St. No. 1	Manhattan	6.5 MW	11 am to 3 pm; Pennsylvania network
Area Station	W. 65th St. No. 1	Manhattan	1.5 MW	11 am to 3 pm; Plaza network
Area Station	Wainwright	Staten Island	7.2 MW	4 pm to 8 pm; Wainwright load area
Area Station	Willowbrook	Staten Island	0.3 MW	4pm to 8pm; Willowbrook load area
Area Station	Millwood	Westchester	3.8MW	2pm to 6pm; Millwood West load area
Network	Northeast Bronx	Bronx	0.4 MW	4pm to 8pm; Northeast Bronx network
Network	Yorkville	Manhattan	4.5 MW	7pm to 11pm; Yorkville network

Brooklyn

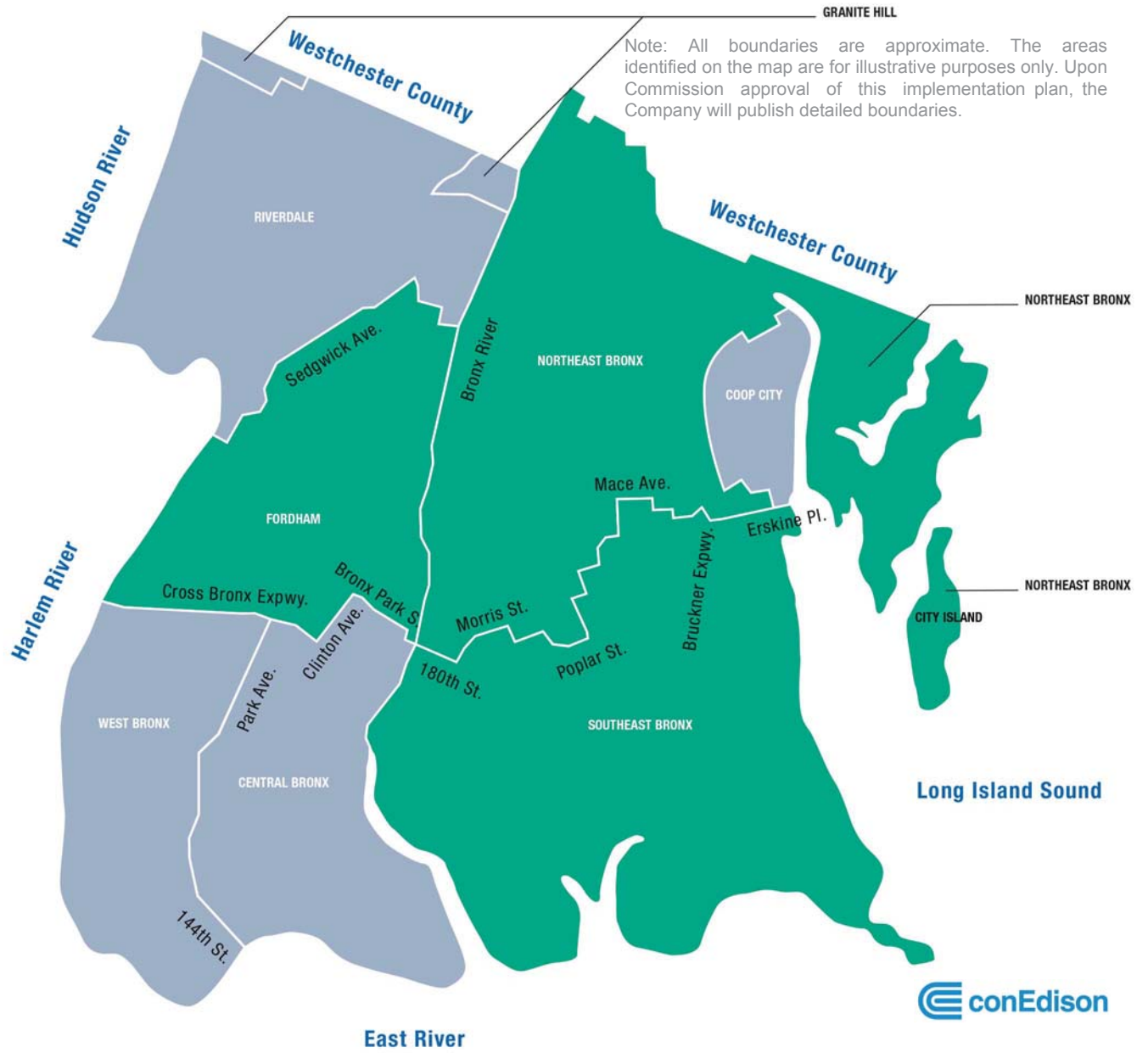
 LSRV Eligible Area subject to area cap

Note: All boundaries are approximate. The areas identified on the map are for illustrative purposes only. Upon Commission approval of this implementation plan, the Company will publish detailed boundaries.



Bronx

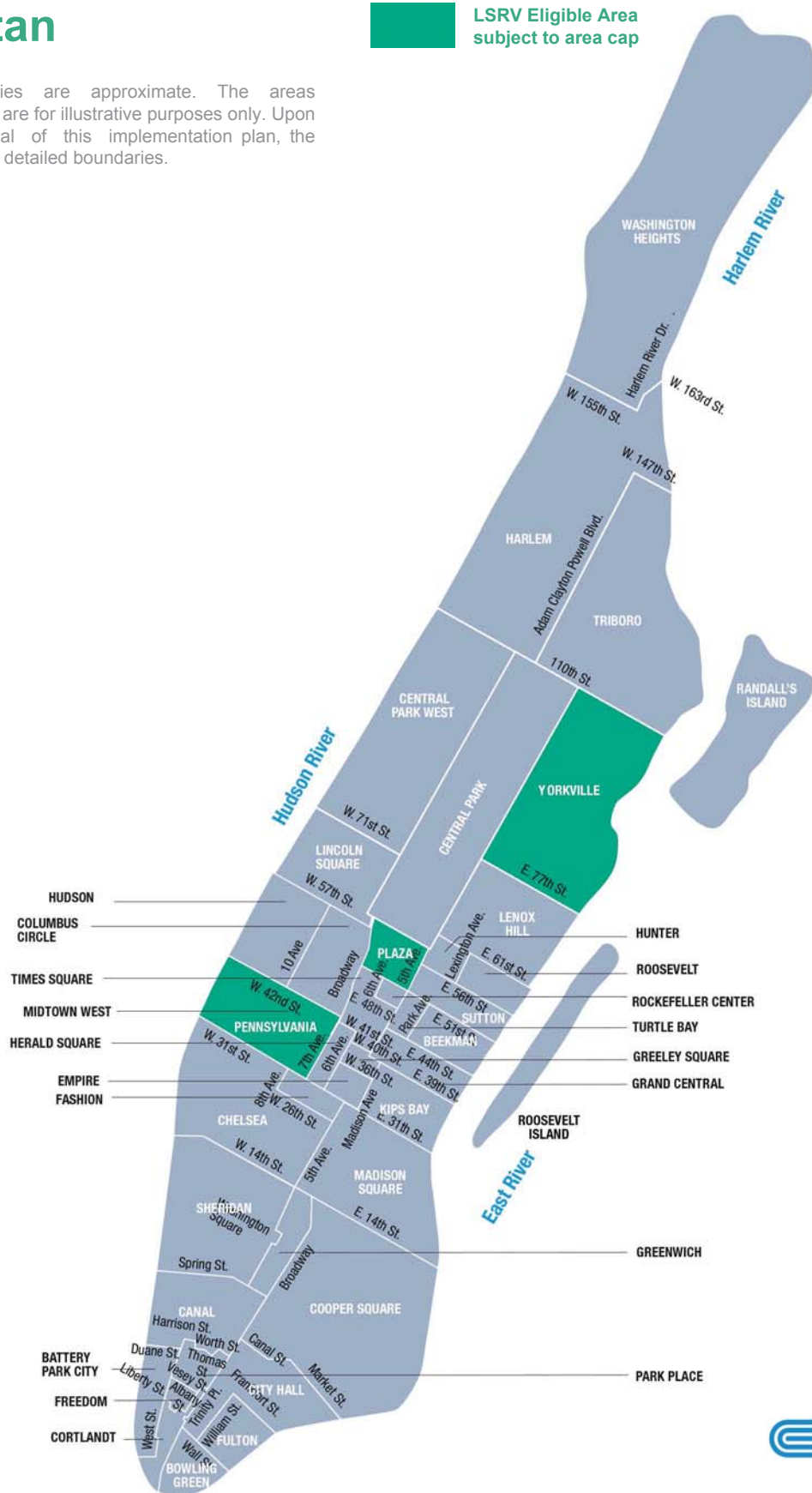
 LSRV Eligible Area subject to area cap



Manhattan

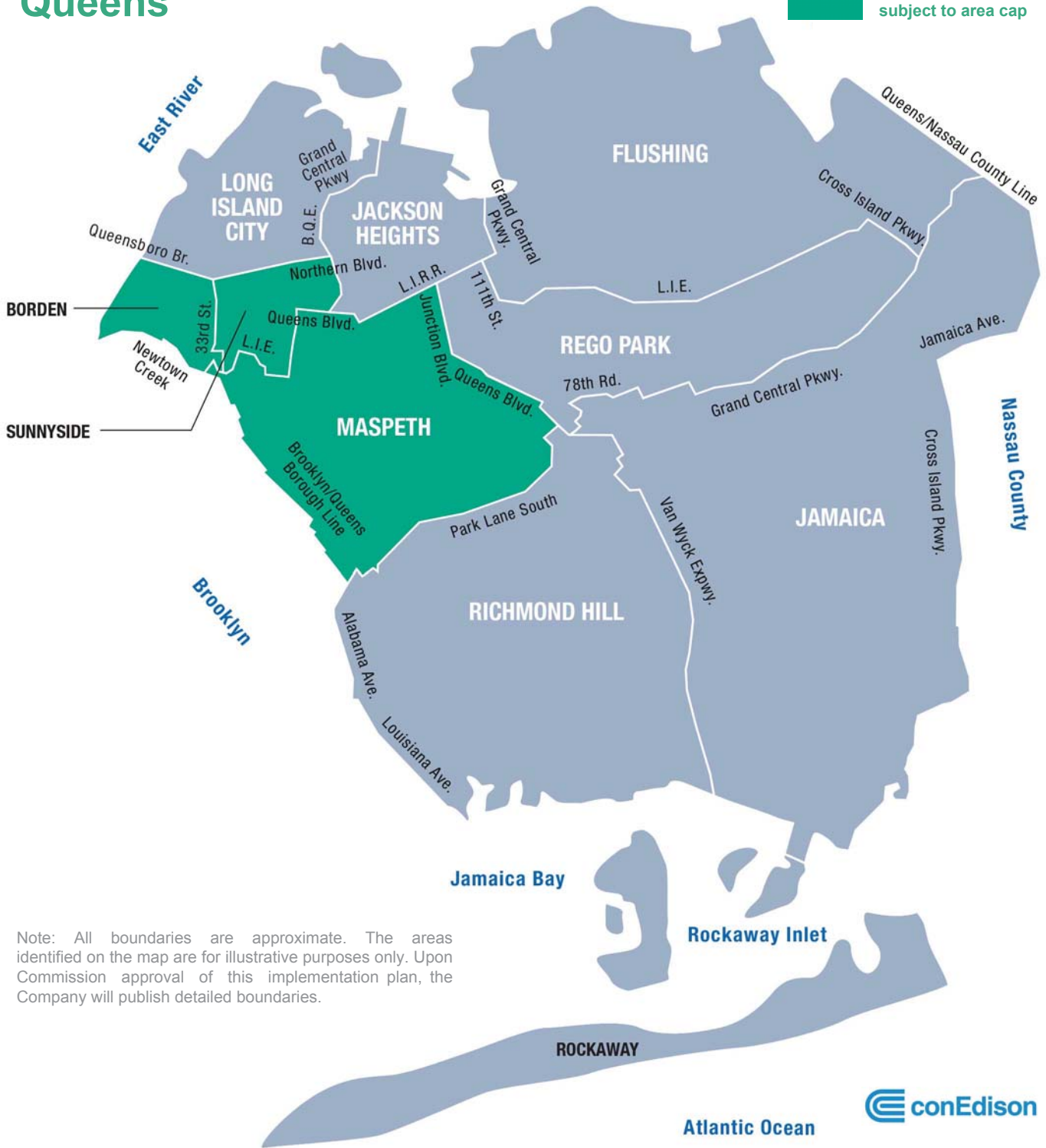
 LSRV Eligible Area subject to area cap

Note: All boundaries are approximate. The areas identified on the map are for illustrative purposes only. Upon Commission approval of this implementation plan, the Company will publish detailed boundaries.



Queens

 LSRV Eligible Area subject to area cap

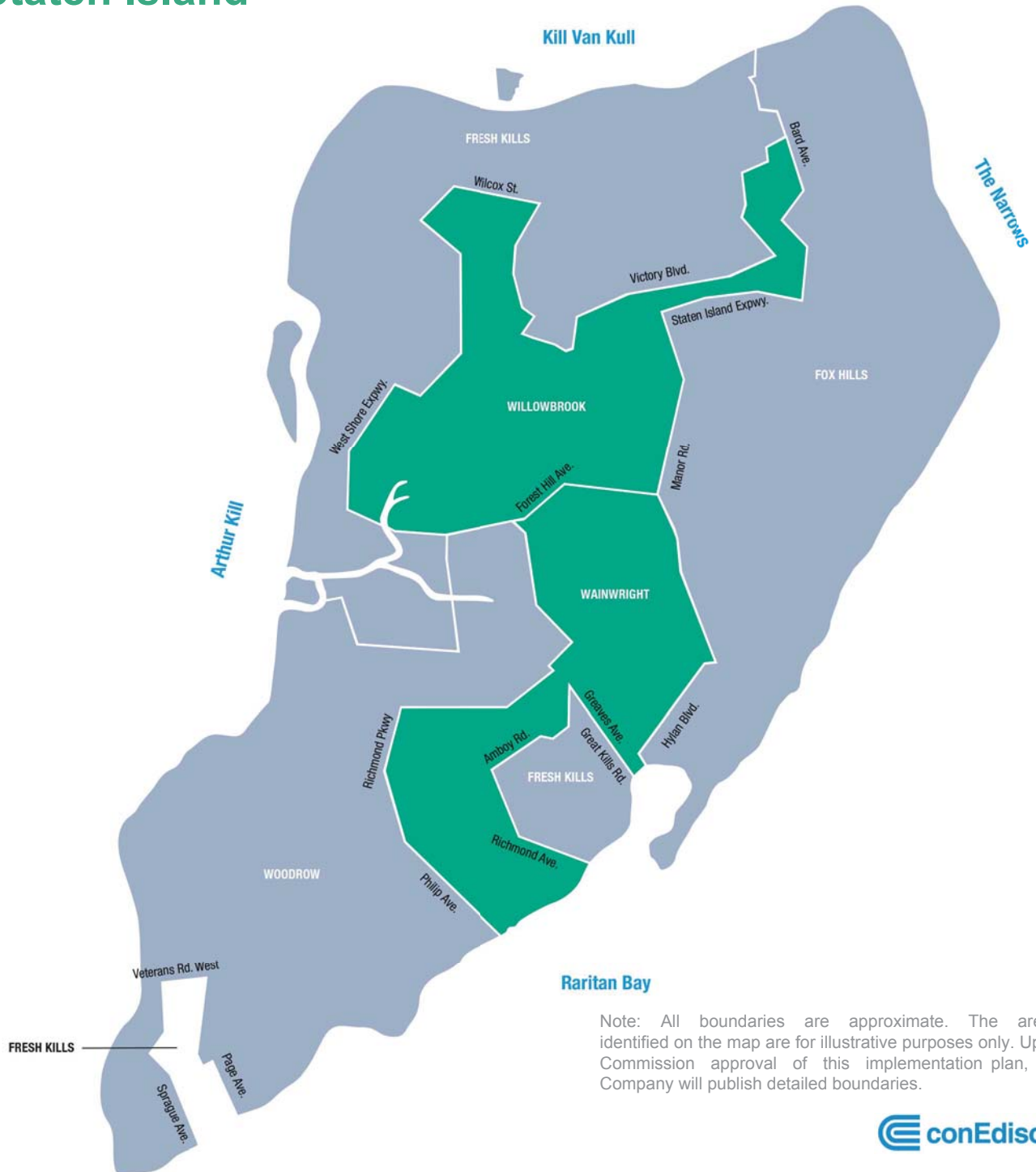


Note: All boundaries are approximate. The areas identified on the map are for illustrative purposes only. Upon Commission approval of this implementation plan, the Company will publish detailed boundaries.



Staten Island

 LSRV Eligible Area subject to area cap

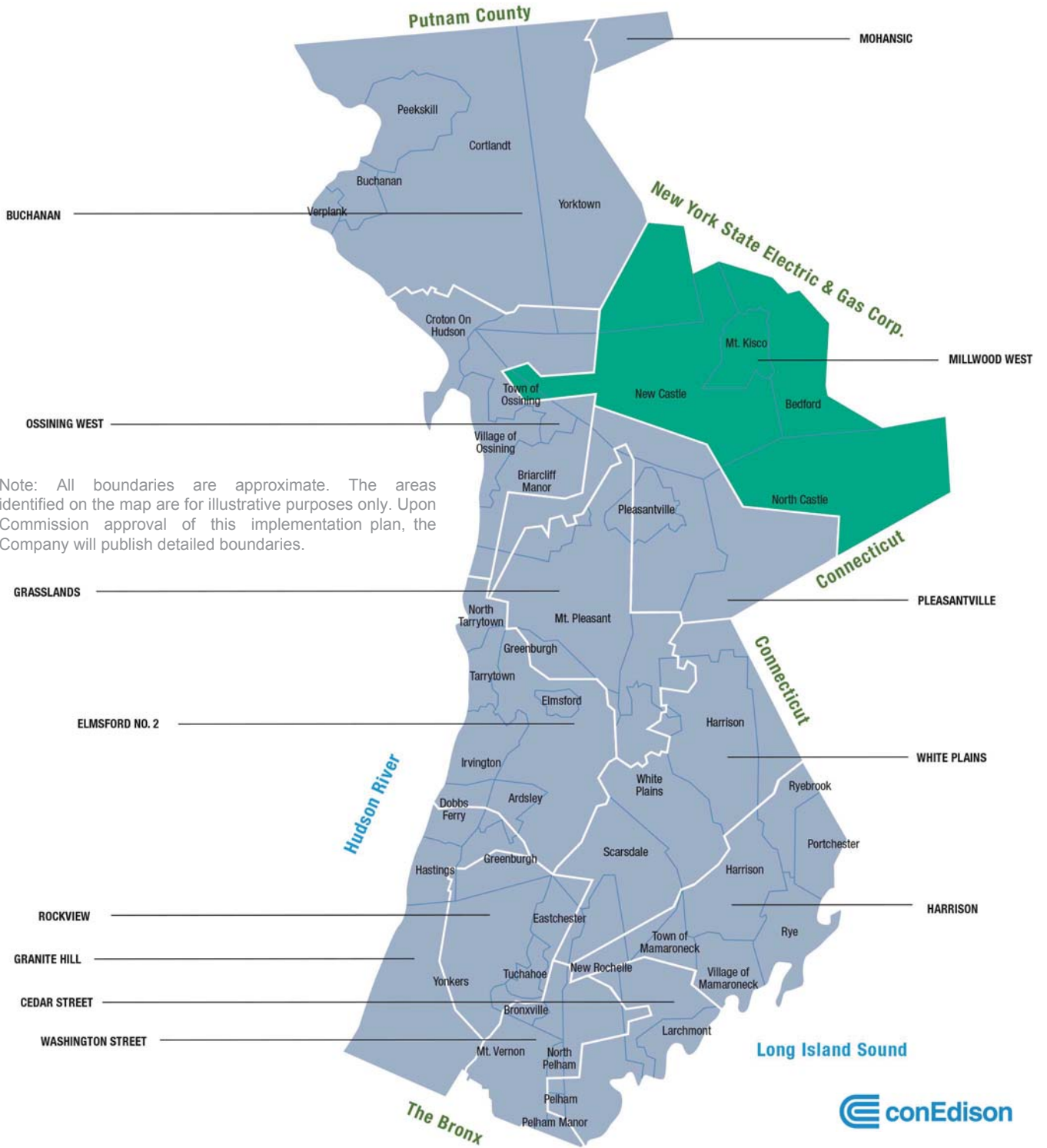


Note: All boundaries are approximate. The areas identified on the map are for illustrative purposes only. Upon Commission approval of this implementation plan, the Company will publish detailed boundaries.



Westchester

 LSRV Eligible Area subject to area cap



Note: All boundaries are approximate. The areas identified on the map are for illustrative purposes only. Upon Commission approval of this implementation plan, the Company will publish detailed boundaries.

